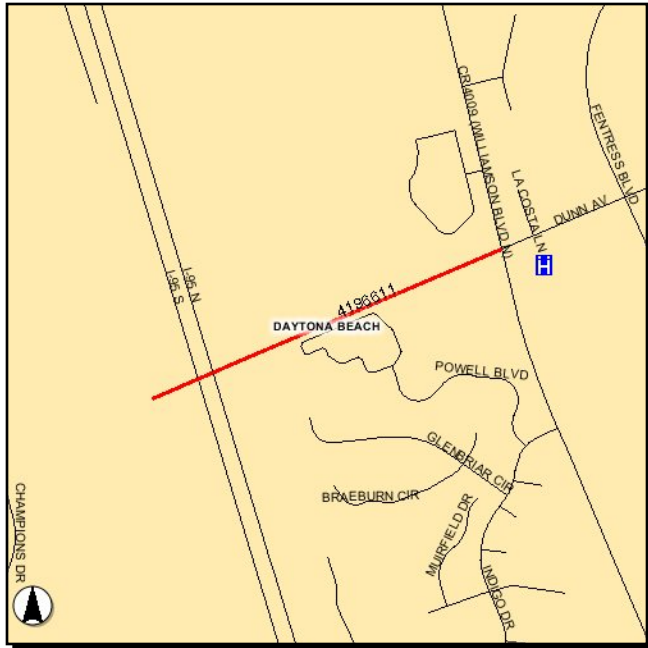


Section XIII - Special Projects Grouping - ARRA Funded Projects

4196611

Dunn Avenue Extension



Work Summary: NEW ROAD CONSTRUCTION

From: Tomoka Farms Road

To: Williamson Boulevard

Jurisdiction: Volusia County

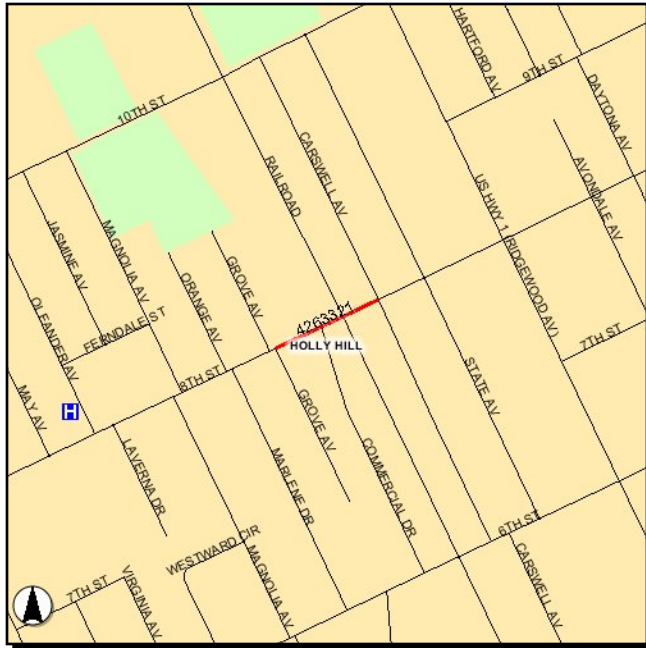
Phase	Fund Source	2009/10	2010/11	2011/12	2012/13	2013/14	Total
CST	FSSU	5,472,374	0	0	0	0	5,472,374
CST	LF	4,527,626	0	0	0	0	4,527,626
Total		10,000,000	0	0	0	0	10,000,000

Project Description:

Extend Dunn Avenue as a 2-lane facility from Williamson Boulevard to Tomoka Farms Road. The project is funded with American Recovery & Reinvestment Act (ARRA) funds and local funds (public and private). Additional funding was programmed in previous years, including state CIPG funds (\$555,525), a federal earmark (2003 HPP funds - \$1,434,498) and local public and/or private funds (\$765,077). Project length: 0.66 mile.

4263321

8th Street Resurfacing - Section 1



Work Summary: RESURFACING

From: Carswell Avenue

To: Grove Avenue

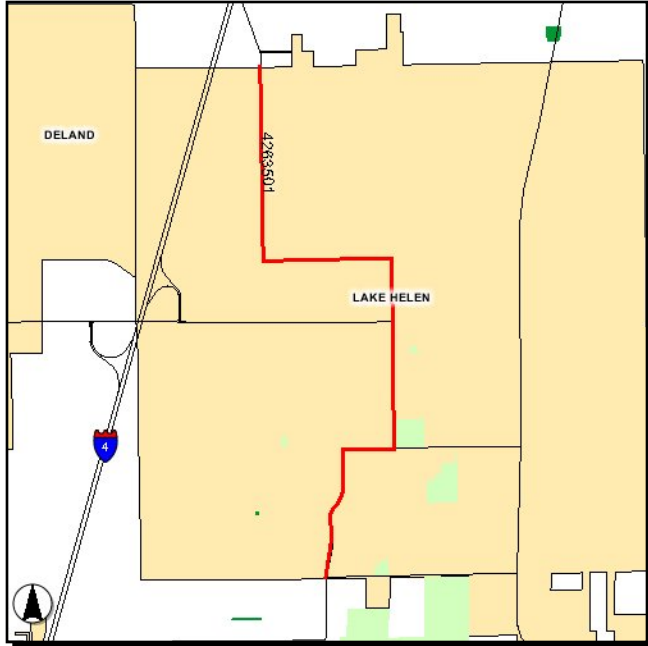
Jurisdiction: City of Holly Hill

Phase	Fund Source	2009/10	2010/11	2011/12	2012/13	2013/14	Total
CST	FSSU	17,600	0	0	0	0	17,600
CST	ARRA	13,317	0	0	0	0	13,317
Total		30,917	0	0	0	0	30,917

Project Description: Resurface 8th Street from Carswell Avenue to Grove Avenue using American Recovery & Reinvestment Act (ARRA) funding. This project was previously identified as Candidate 2009-32.

4263501

CR 4139 Resurfacing



Work Summary: RESURFACING

From: Kicklighter Road

To: Lake Helen city limits

Jurisdiction: City of Lake Helen

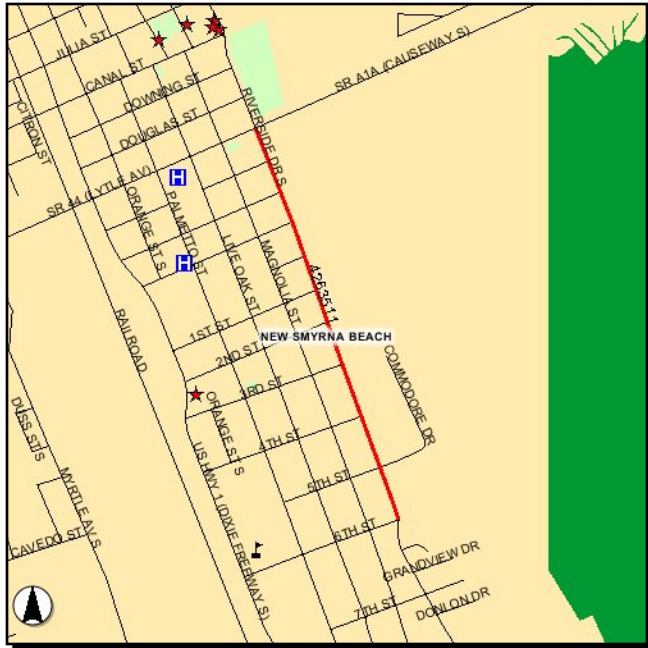
Phase	Fund Source	2009/10	2010/11	2011/12	2012/13	2013/14	Total
CST	FSSU	300,000	0	0	0	0	300,000
Total		300,000	0	0	0	0	300,000

Project Description:

Resurfacing CR 4139 from Kicklighter Road to the northern city limit using American Recovery & Reinvestment Act (ARRA) funding. This project was previously identified as Candidate 2009-35.

4263511

Riverside Drive Resurfacing



Work Summary: RESURFACING

From: Lytle Avenue (South Causeway Bridge)

To: 6th Street

Jurisdiction: City of New Smyrna Beach

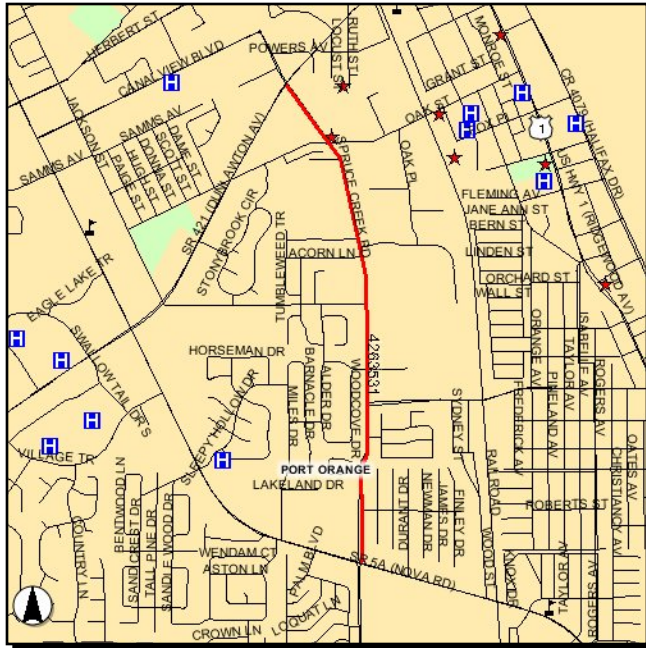
Phase	Fund Source	2009/10	2010/11	2011/12	2012/13	2013/14	Total
CST	FSSU	600,000	0	0	0	0	600,000
Total		600,000	0	0	0	0	600,000

Project Description:

Resurfacing Riverside Drive from Harris Saxon (South Causeway) Bridge to 6th Street using American Recovery & Reinvestment Act (ARRA) funding. This project was previously identified as Candidate 2009-36.

4263531

Canal View Boulevard Resurfacing



Work Summary: RESURFACING

From: Dunlawton Avenue (SR 421)

To: Nova Road (SR 5A)

Jurisdiction: City of Port Orange

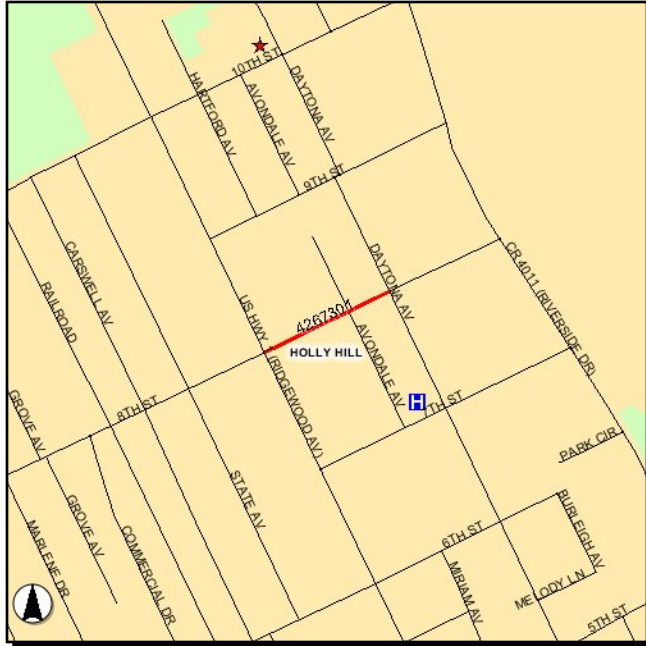
Phase	Fund Source	2009/10	2010/11	2011/12	2012/13	2013/14	Total
CST	FSSU	51,425	0	0	0	0	51,425
CST	ARRA	57,389	0	0	0	0	57,389
Total		108,814	0	0	0	0	108,814

Project Description:

Resurface Canal View Boulevard from SR 421 (Dunlawton Avenue) to SR 5A (Nova Road) using American Recovery & Reinvestment Act (ARRA) funding. This project was previously identified as Candidate 2009-38.

4267301

8th Street Resurfacing - Section 2



Work Summary: RESURFACING

From: Ridgewood Avenue/US 1

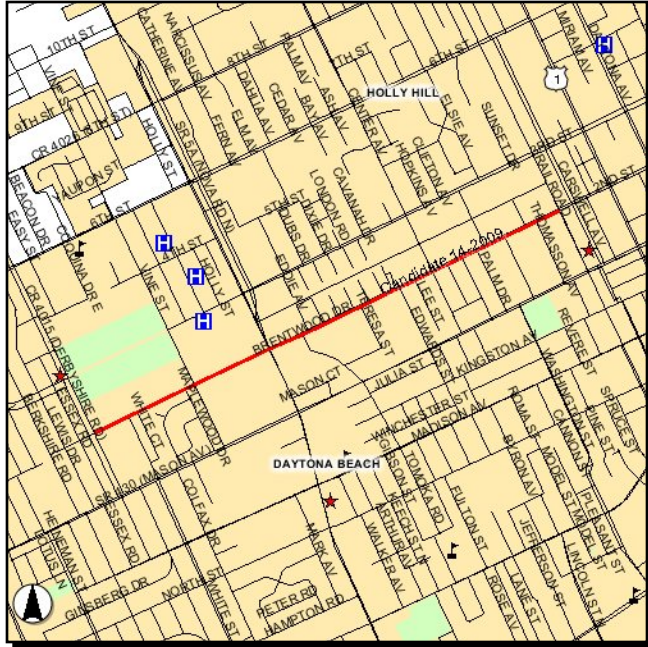
To: Daytona Avenue

Jurisdiction: City of Holly Hill

Phase	Fund Source	2009/10	2010/11	2011/12	2012/13	2013/14	Total
CST	FSSU	13,700	0	0	0	0	13,700
CST	ARRA	4,703	0	0	0	0	4,703
Total		18,403	0	0	0	0	18,403

Project Description: Resurfacing 8th Street from SR 5 (US 1/Ridgewood Avenue) to Daytona Avenue using American Recovery & Reinvestment Act (ARRA) funding. This project was previously identified as Candidate 2009-33.

Candidate 14-2009 Brentwood Drive Resurfacing



Work Summary: RESURFACING **From:** Derbyshire Road

To: FEC Railroad

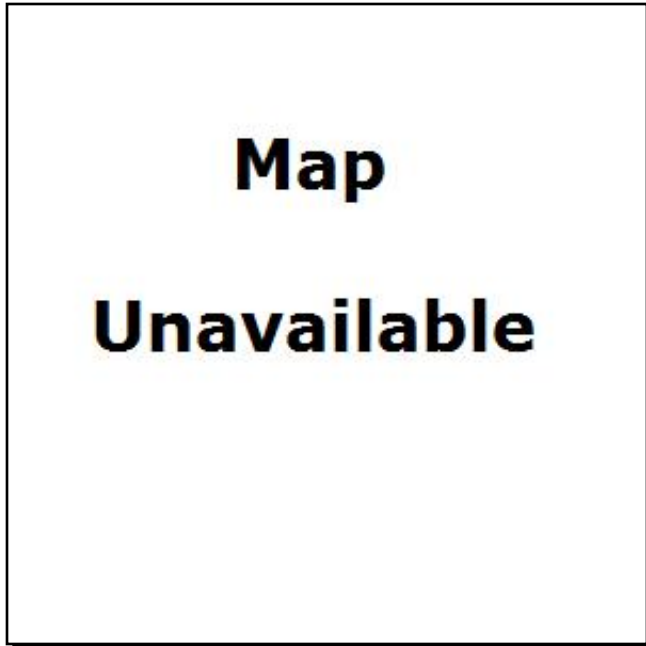
Jurisdiction: City of Daytona Beach

Phase	Fund Source	2009/10	2010/11	2011/12	2012/13	2013/14	Total
CST	ARRA	229,131	0	0	0	0	229,131
CST	LF	172,691	0	0	0	0	172,691
Total		401,822	0	0	0	0	401,822

Project Description: Resurfacing Brentwood Drive from Derbyshire Road to the Florida East Coast (FEC) Railroad.

Candidate 16-2009

SR 40 Multi-Use Trail - Phase II



Work Summary: BIKE PATH

From: Breakaway Trails

To: Shadow Crossings Boulevard

Jurisdiction: City of Ormond Beach

Phase	Fund Source	2009/10	2010/11	2011/12	2012/13	2013/14	Total
CST	ARRA	400,000	0	0	0	0	400,000
Total		400,000	0	0	0	0	400,000

Project Description:

Phase II construction from Breakaway Trails to Shadow Crossing Boulevard (Hunters Ridge Subdivision). Phase I (FM 4274161) extends from Tymber Creek Road to Breakaway Trails. Length: 1.21 miles.