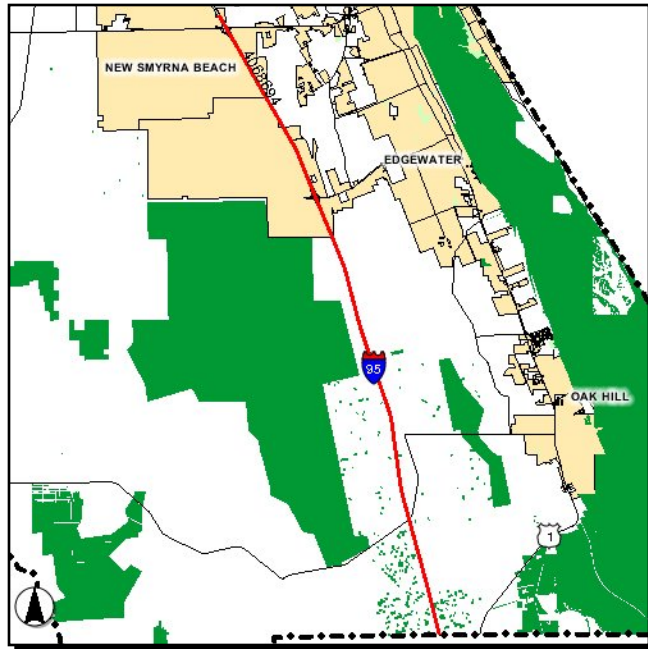


**Section III - Interstate Highway Projects**

---

**4068694**

**I-95 Widening - Southeast Volusia**



**Work Summary:** ADD LANES & REHABILITATE PVMNT

**From:** Brevard County line

**To:** 0.5 mile north of SR 44

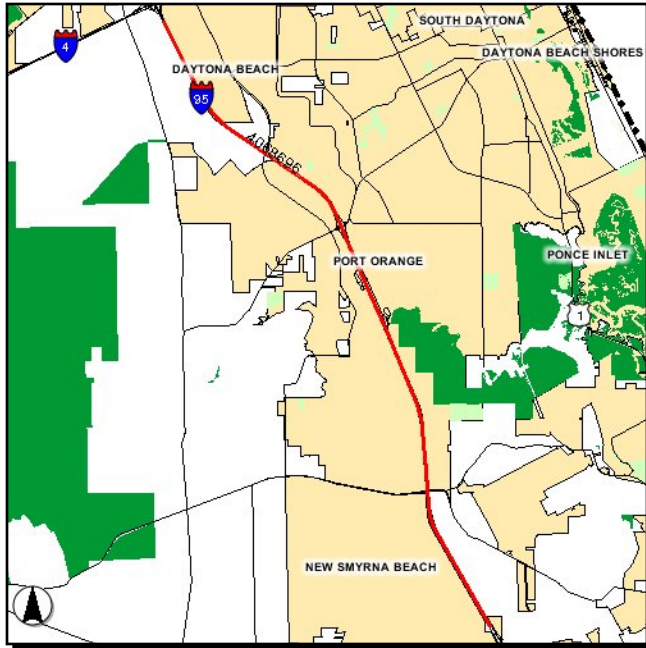
**Jurisdiction:** Florida Department of Transportation

| Phase        | Fund Source | 2009/10           | 2010/11        | 2011/12        | 2012/13        | 2013/14  | Total             |
|--------------|-------------|-------------------|----------------|----------------|----------------|----------|-------------------|
| ROW          | BNIR        | 11,890            | 59,453         | 47,563         | 0              | 0        | <b>118,906</b>    |
| ENV          | EB          | 358,863           | 0              | 0              | 0              | 0        | <b>358,863</b>    |
| ENV          | DS          | 1,684,399         | 0              | 0              | 0              | 0        | <b>1,684,399</b>  |
| ENV          | DDR         | 7,405,847         | 0              | 0              | 0              | 0        | <b>7,405,847</b>  |
| ENV          | NHAC        | 2,799,797         | 0              | 0              | 0              | 0        | <b>2,799,797</b>  |
| ROW          | DIH         | 0                 | 15,522         | 31,044         | 31,044         | 0        | <b>77,610</b>     |
| ROW          | NHAC        | 0                 | 124,428        | 622,141        | 497,713        | 0        | <b>1,244,282</b>  |
| <b>Total</b> |             | <b>12,260,796</b> | <b>199,403</b> | <b>700,748</b> | <b>528,757</b> | <b>0</b> | <b>13,689,704</b> |

**Project Description:** Add lanes and rehabilitate pavement on I-95 from the Brevard County Line to 0.5 miles north of SR 44. Funding is scheduled for environmental review in 2008/09, and for right-of-way acquisition in 2009/10 through 2012/13. Project Length: 16.8 miles.

**4068696**

**I-95 Widening - SR 44 to I-4**



**Work Summary:**

ADD LANES &  
REHABILITATE PVMNT

**From:** 0.5 mile north of SR 44

**To:** south of I-4

**Jurisdiction:** Florida Department of Transportation

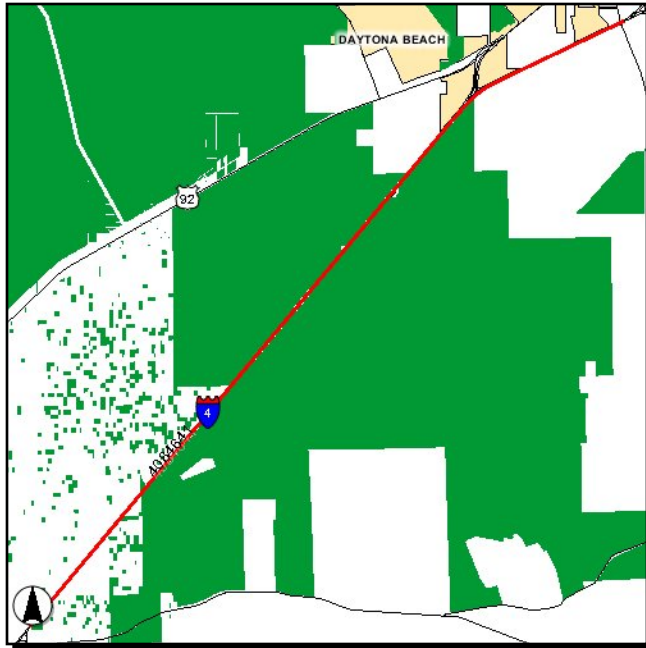
| Phase        | Fund Source | 2009/10          | 2010/11        | 2011/12  | 2012/13  | 2013/14  | Total            |
|--------------|-------------|------------------|----------------|----------|----------|----------|------------------|
| ROW          | NHAC        | 1,101,920        | 692,580        | 0        | 0        | 0        | 1,794,500        |
| <b>Total</b> |             | <b>1,101,920</b> | <b>692,580</b> | <b>0</b> | <b>0</b> | <b>0</b> | <b>1,794,500</b> |

**Project Description:**

Add lanes and rehabilitate pavement on I-95 from the 0.5 miles north of SR 44 to south of I-4. Funding is programmed for right-of-way acquisition in 2008/09 through 2010/11. Project Length: 10.6 miles.

**4084641**

**I-4 Widening - SR 44 to I-95**



**Work Summary:** ADD LANES & RECONSTRUCT

**From:** east of SR 44

**To:** west of I-95

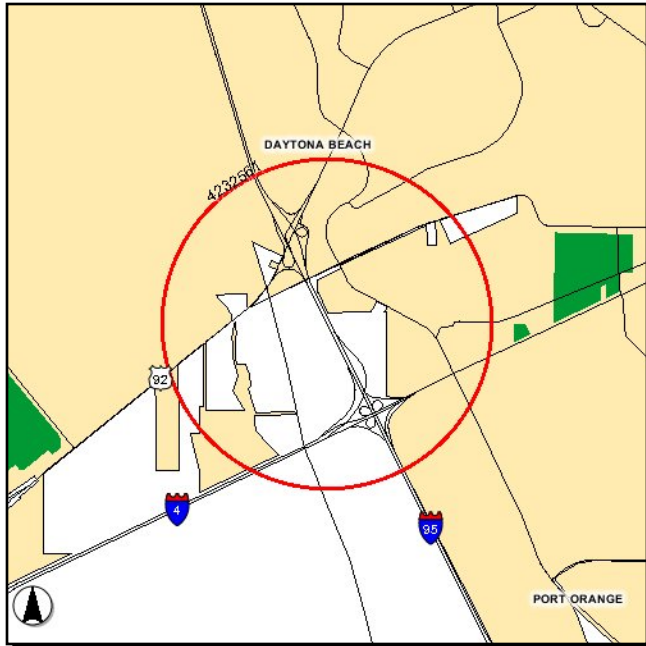
**Jurisdiction:** Florida Department of Transportation

| Phase        | Fund Source | 2009/10          | 2010/11  | 2011/12  | 2012/13  | 2013/14  | Total            |
|--------------|-------------|------------------|----------|----------|----------|----------|------------------|
| PE           | NHAC        | 35,432           | 0        | 0        | 0        | 0        | <b>35,432</b>    |
| ROW          | BNIR        | 365,400          | 0        | 0        | 0        | 0        | <b>365,400</b>   |
| PE           | NH          | 2,277            | 0        | 0        | 0        | 0        | <b>2,277</b>     |
| ROW          | DIH         | 1,094            | 0        | 0        | 0        | 0        | <b>1,094</b>     |
| ROW          | NHAC        | 951,160          | 0        | 0        | 0        | 0        | <b>951,160</b>   |
| <b>Total</b> |             | <b>1,355,363</b> | <b>0</b> | <b>0</b> | <b>0</b> | <b>0</b> | <b>1,355,363</b> |

**Project Description:** Add lanes and reconstruct I-4 (widen from 4 lanes to 6). Funding for preliminary environmental work was scheduled for FY 2007/08; funding for preliminary engineering and right-of-way acquisition is scheduled for FY 2009/10. Project length is 12.73 miles.

**4232561**

**I-4/I-95 Interchange Safety Project**



**Work Summary:** SKID HAZARD OVERLAY **From:** at I-4/I-95 Interchange

**To:**

**Jurisdiction:** Florida Department of Transportation

| Phase        | Fund Source | 2009/10          | 2010/11  | 2011/12  | 2012/13  | 2013/14  | Total            |
|--------------|-------------|------------------|----------|----------|----------|----------|------------------|
| CST          | DIH         | 10,500           | 0        | 0        | 0        | 0        | <b>10,500</b>    |
| CST          | HSP         | 1,070,496        | 0        | 0        | 0        | 0        | <b>1,070,496</b> |
| <b>Total</b> |             | <b>1,080,996</b> | <b>0</b> | <b>0</b> | <b>0</b> | <b>0</b> | <b>1,080,996</b> |

**Project Description:** This project is to reduce skid hazard at the I-4/I-95 Interchange. Funding for construction is programmed in FY 2009/10.